


Korreborg Bæk

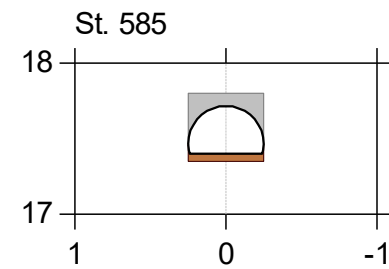
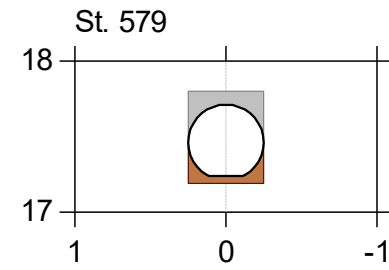
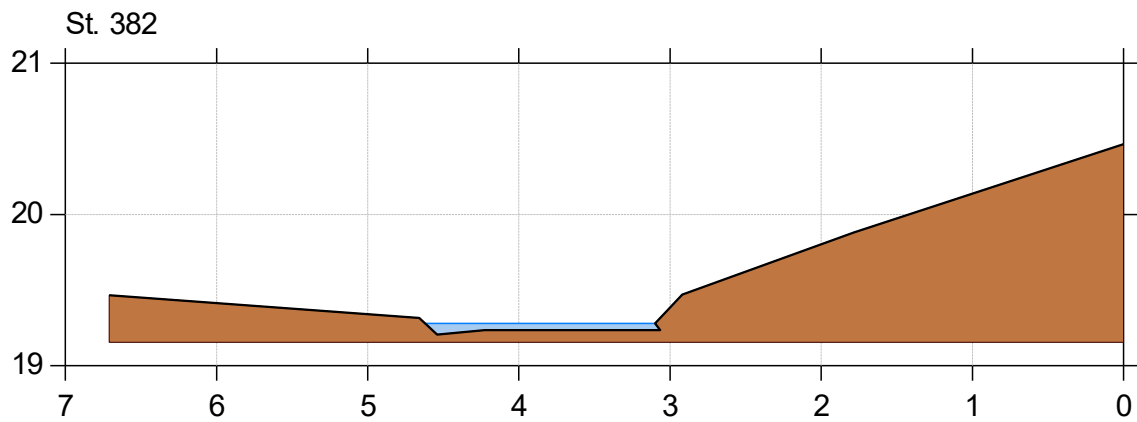
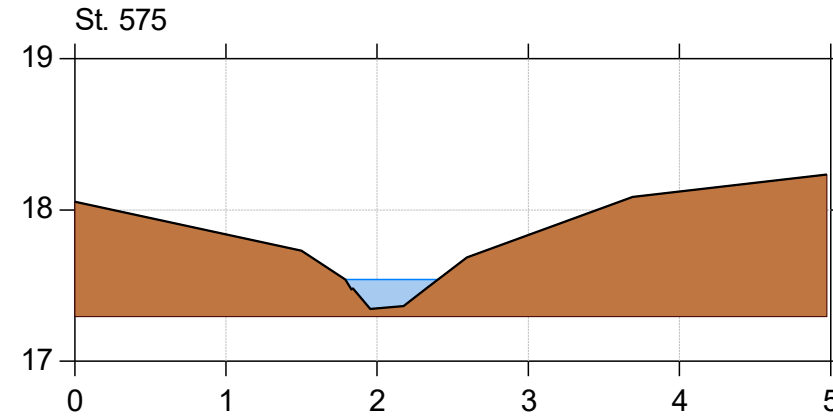
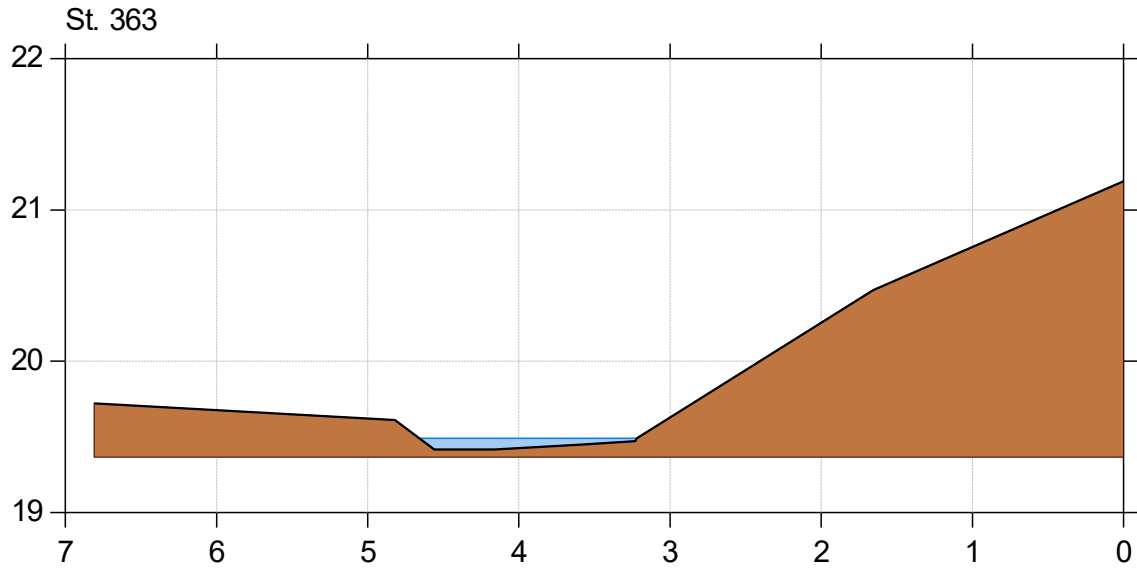
Korreborg Bæk vådområde

Lodret akse : Kote i m DVR90, skala 1:50

Vandret akse : Afstand i m, skala 1:50

Eksisterende forhold ved Korreborg Bæk

 Korreborg Bæk - opmåling 2020/2021/2023 (Bangsgaard og LE34)




Korreborg Bæk

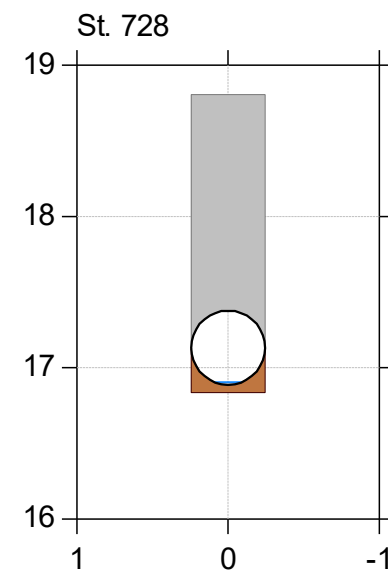
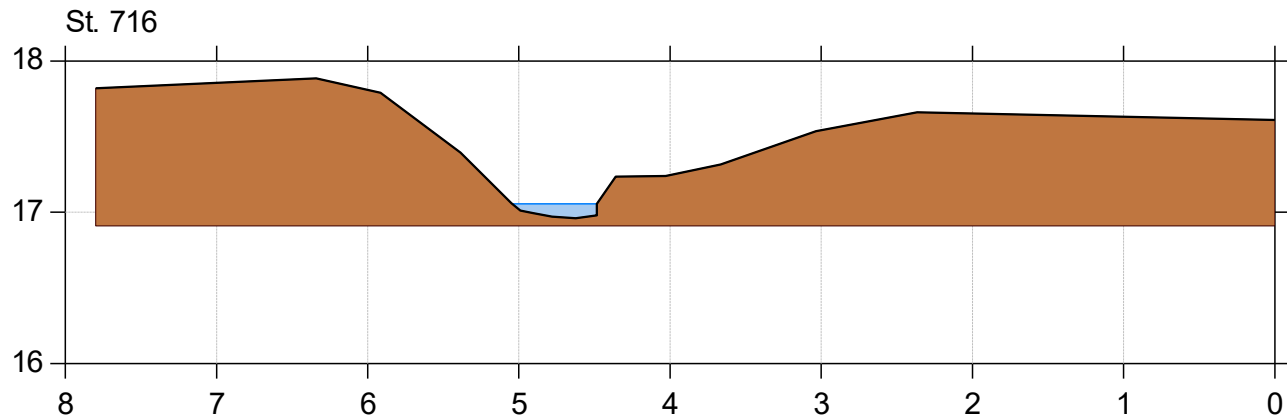
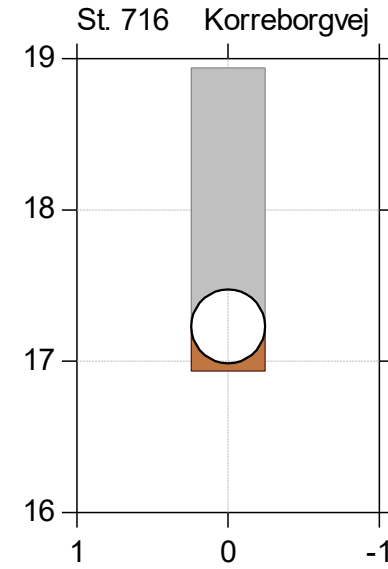
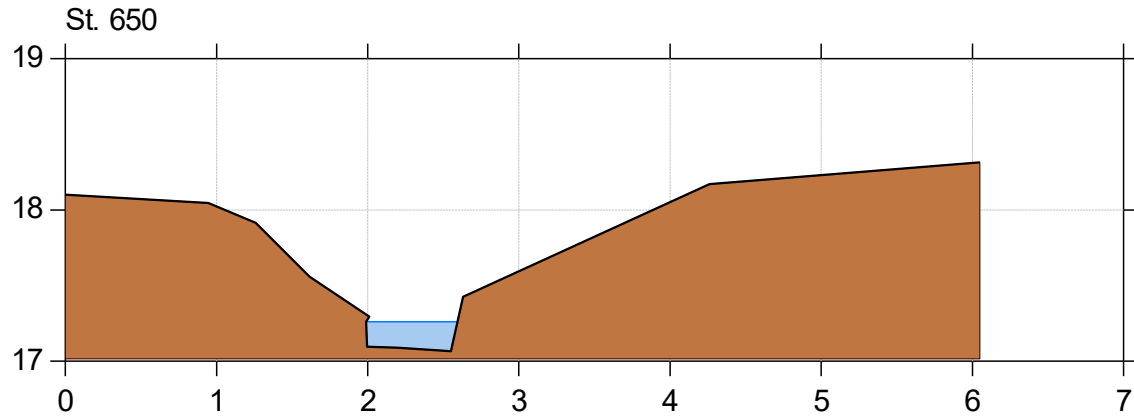
Korreborg Bæk vådområde

Lodret akse : Kote i m DVR90, skala 1:50

Vandret akse : Afstand i m, skala 1:50

Eksisterende forhold ved Korreborg Bæk

 Korreborg Bæk - opmåling 2020/2021/2023 (Bangsgaard og LE34)



Korreborg Bæk

Korreborg Bæk vådområde


Lodret akse : Kote i m DVR90, skala 1:50

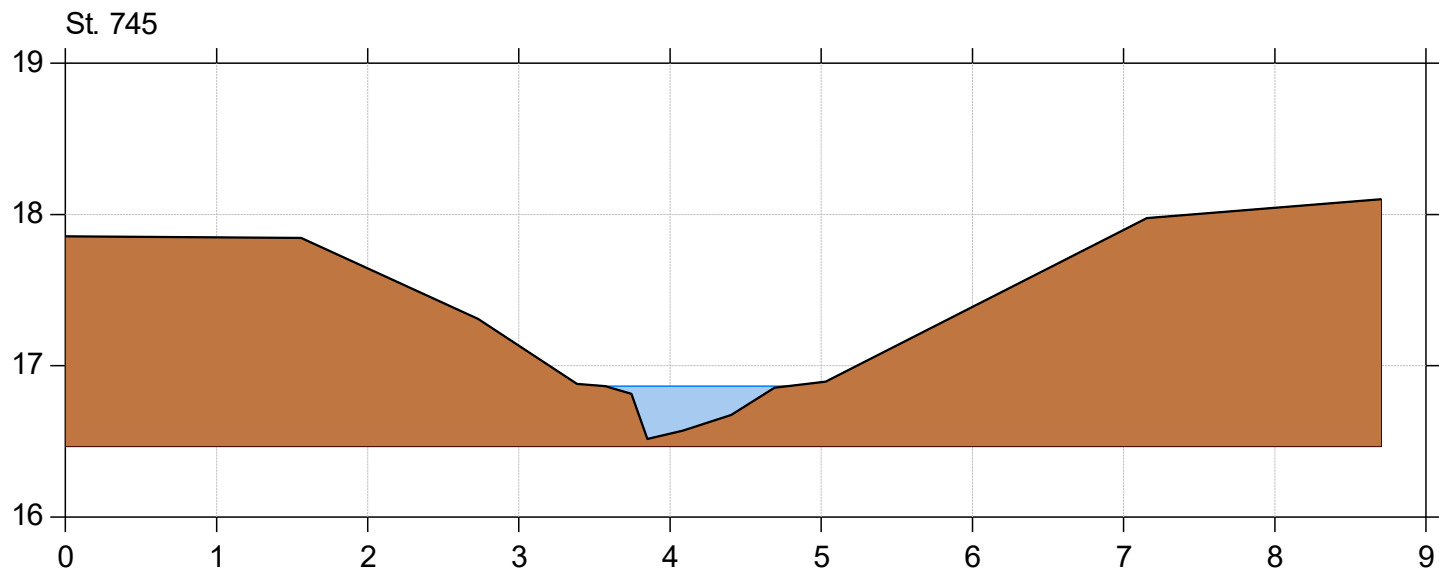
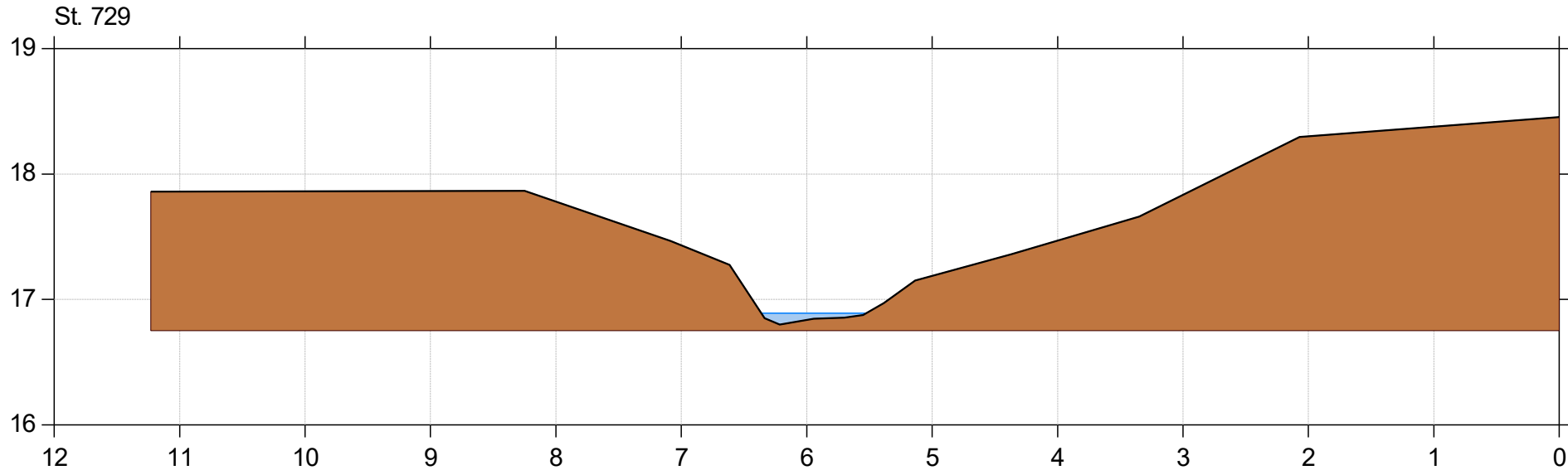
Vandret akse : Afstand i m, skala 1:50

Eksisterende forhold ved Korreborg Bæk



Bilag 6.3

 Korreborg Bæk - opmåling 2020/2021/2023 (Bangsgaard og LE34)



Korreborg Bæk

Korreborg Bæk vådområde


Lodret akse : Kote i m DVR90, skala 1:50

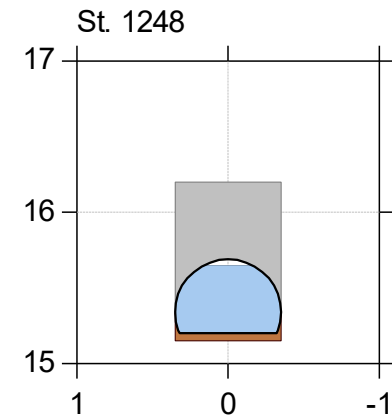
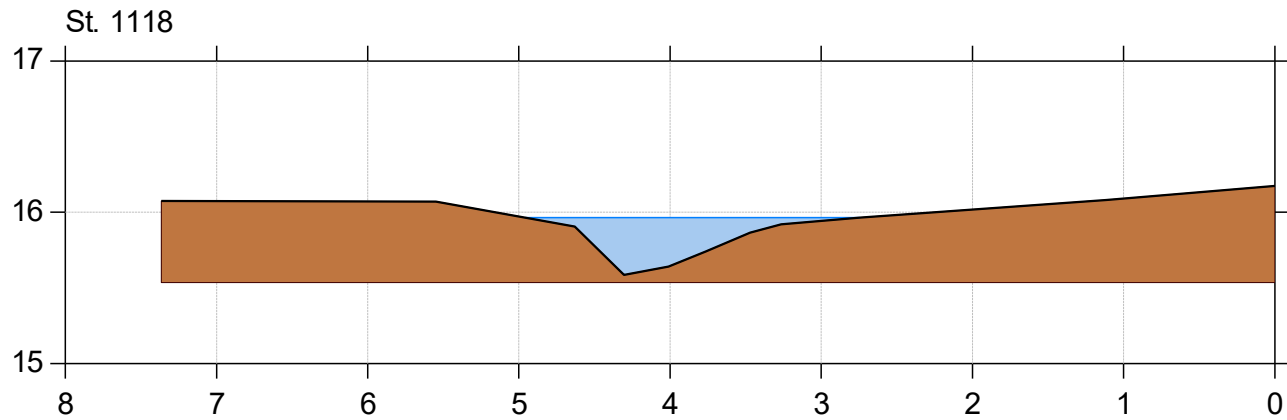
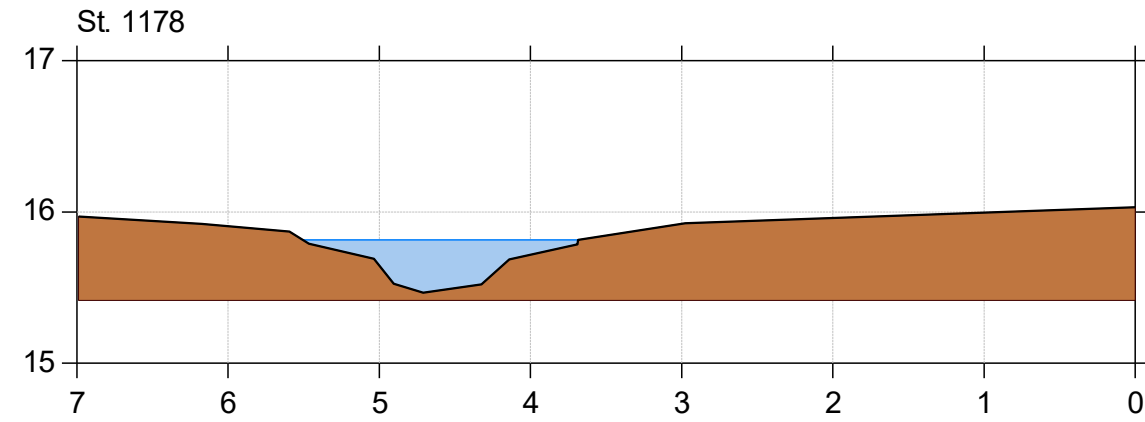
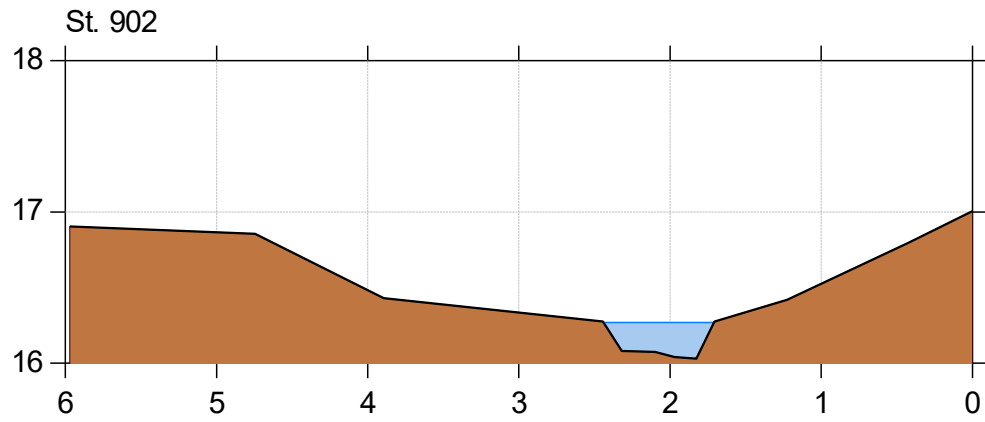
Vandret akse : Afstand i m, skala 1:50

Eksisterende forhold ved Korreborg Bæk



Bilag 6.3

 Korreborg Bæk - opmåling 2020/2021/2023 (Bangsgaard og LE34)




Korreborg Bæk

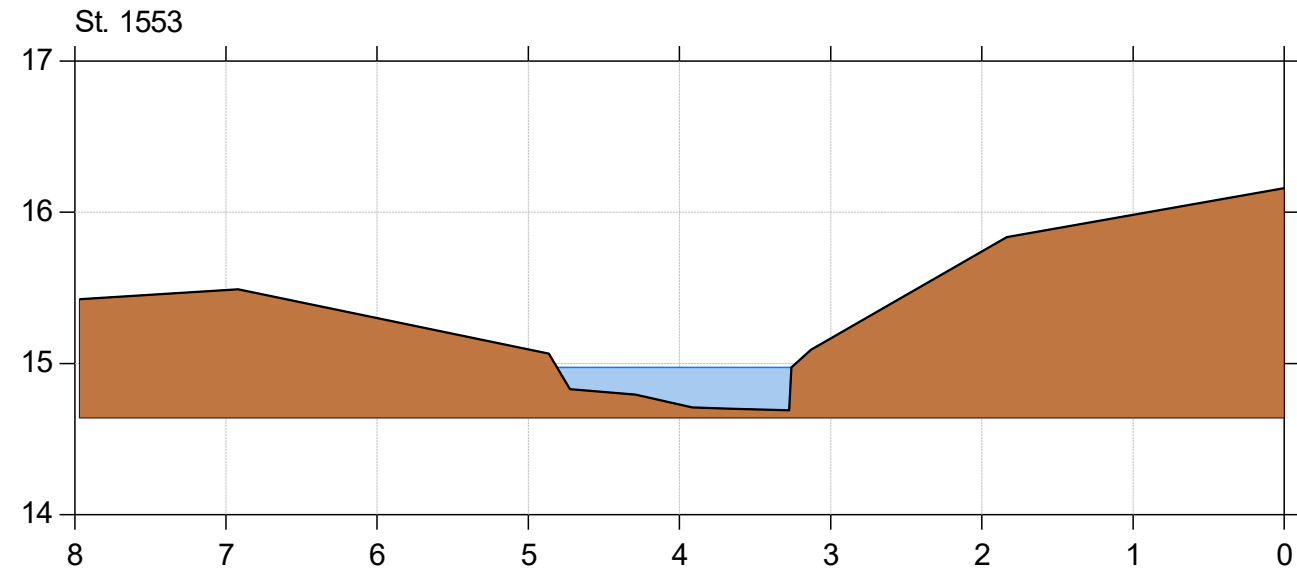
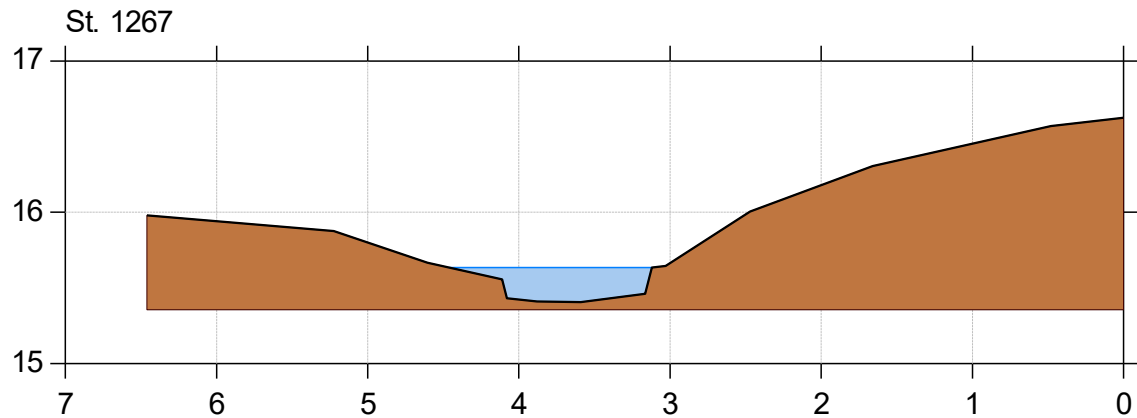
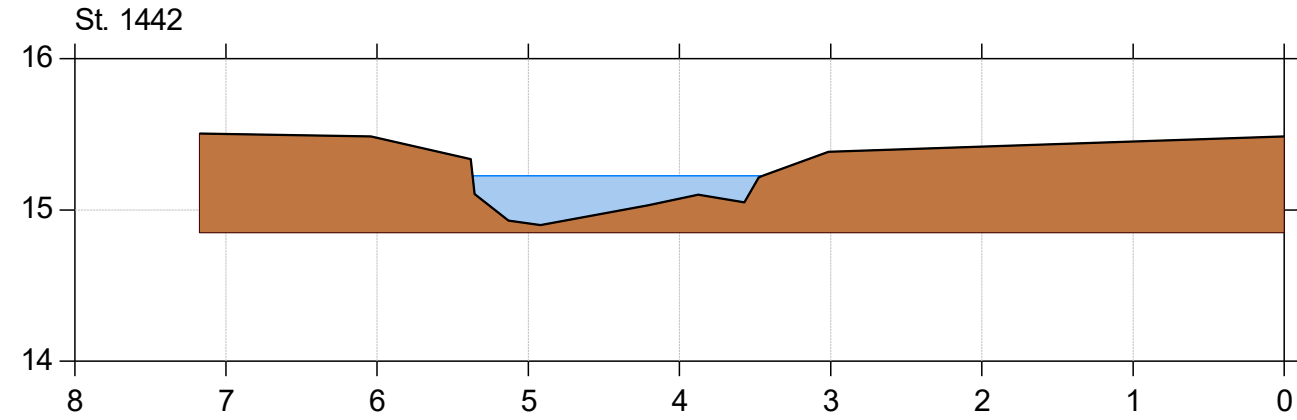
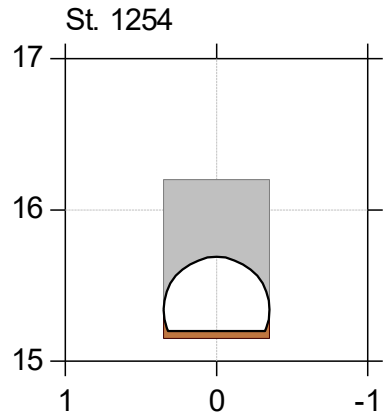
Korreborg Bæk vådområde

Lodret akse : Kote i m DVR90, skala 1:50

Vandret akse : Afstand i m, skala 1:50

Eksisterende forhold ved Korreborg Bæk

 Korreborg Bæk - opmåling 2020/2021/2023 (Bangsgaard og LE34)




Korreborg Bæk

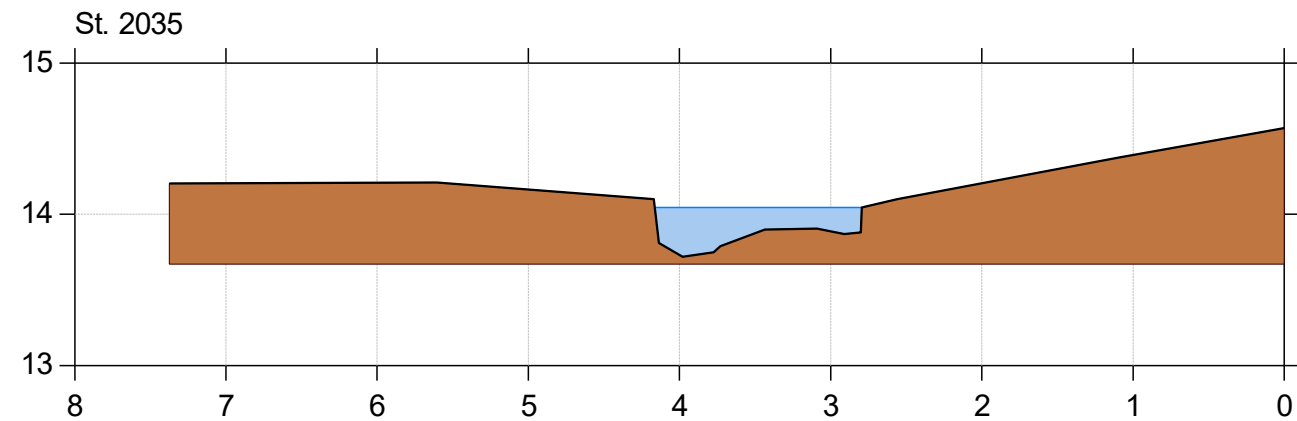
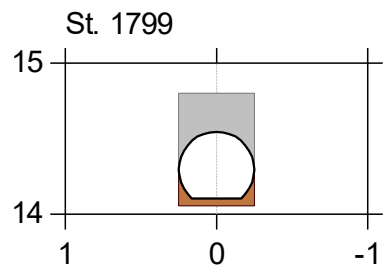
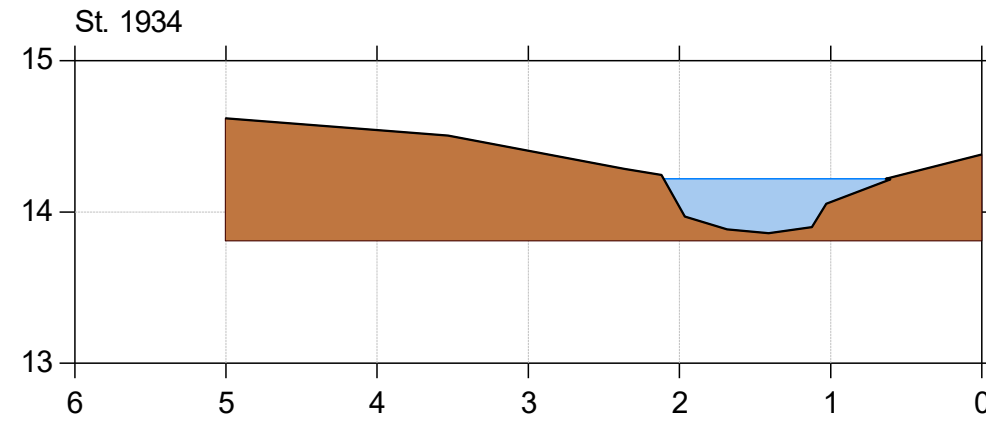
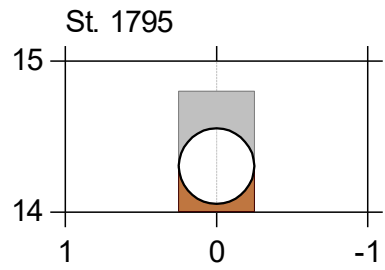
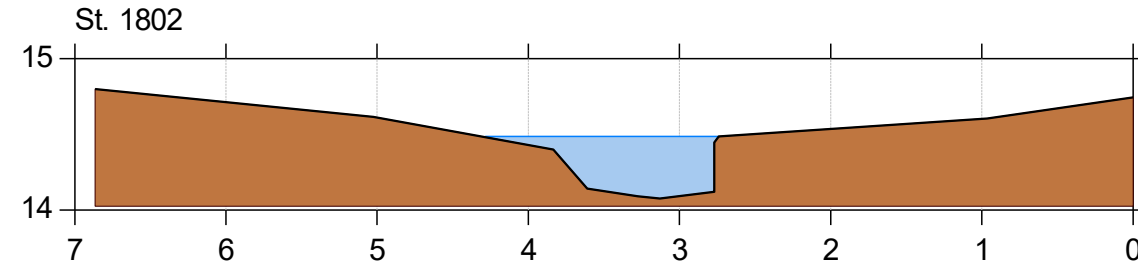
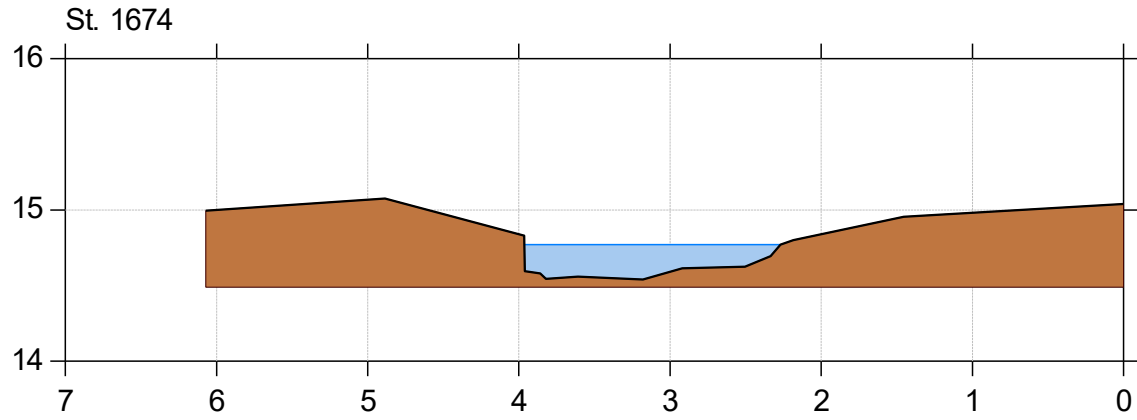
Korreborg Bæk vådområde

Lodret akse : Kote i m DVR90, skala 1:50

Vandret akse : Afstand i m, skala 1:50

Eksisterende forhold ved Korreborg Bæk

 Korreborg Bæk - opmåling 2020/2021/2023 (Bangsgaard og LE34)




Korreborg Bæk

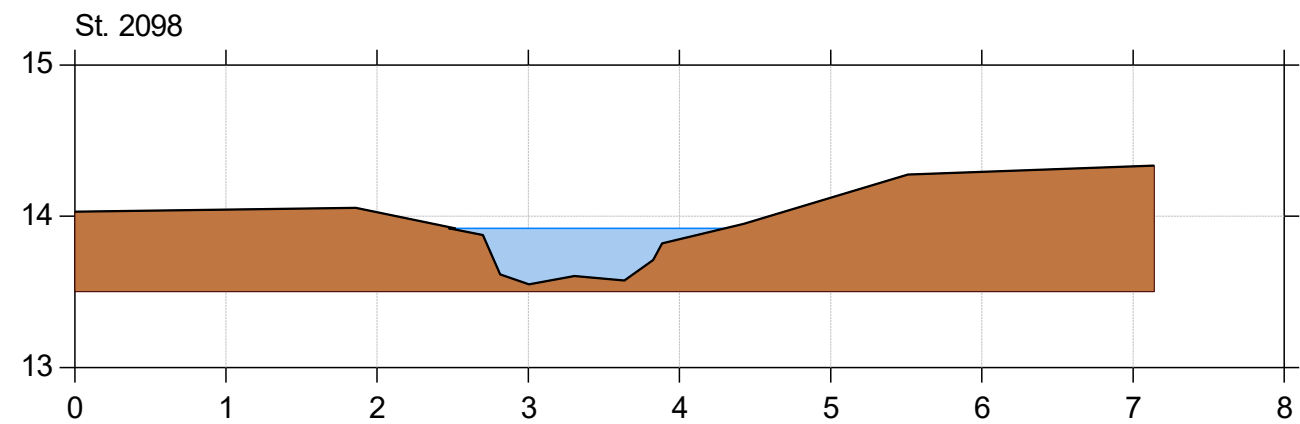
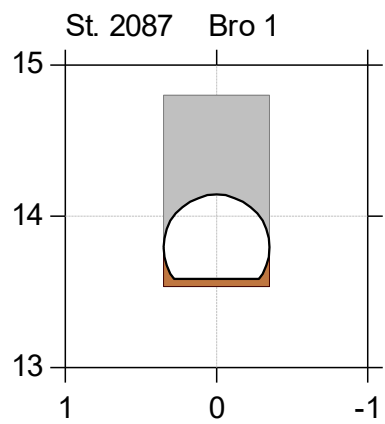
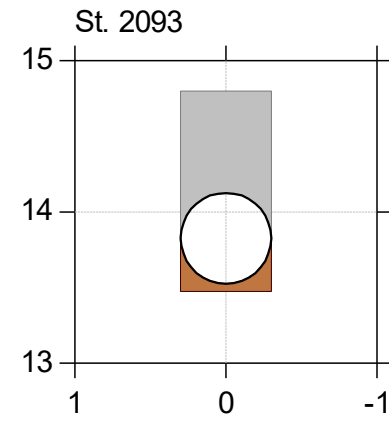
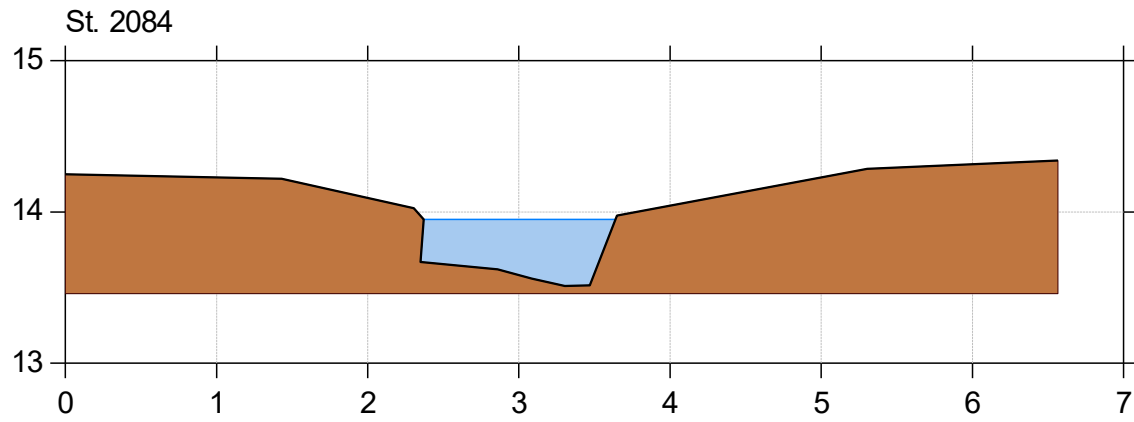
Korreborg Bæk vådområde

Lodret akse : Kote i m DVR90, skala 1:50

Vandret akse : Afstand i m, skala 1:50

Eksisterende forhold ved Korreborg Bæk

 Korreborg Bæk - opmåling 2020/2021/2023 (Bangsgaard og LE34)




Korreborg Bæk

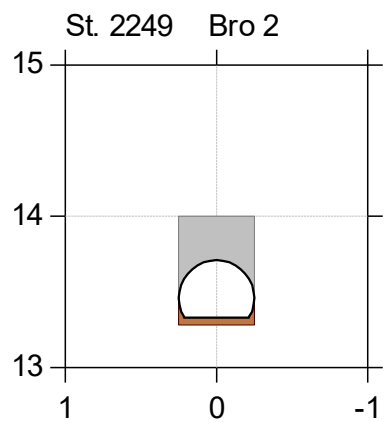
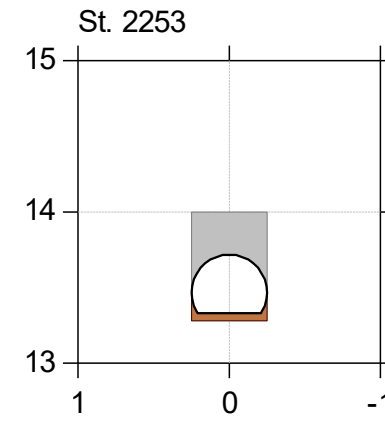
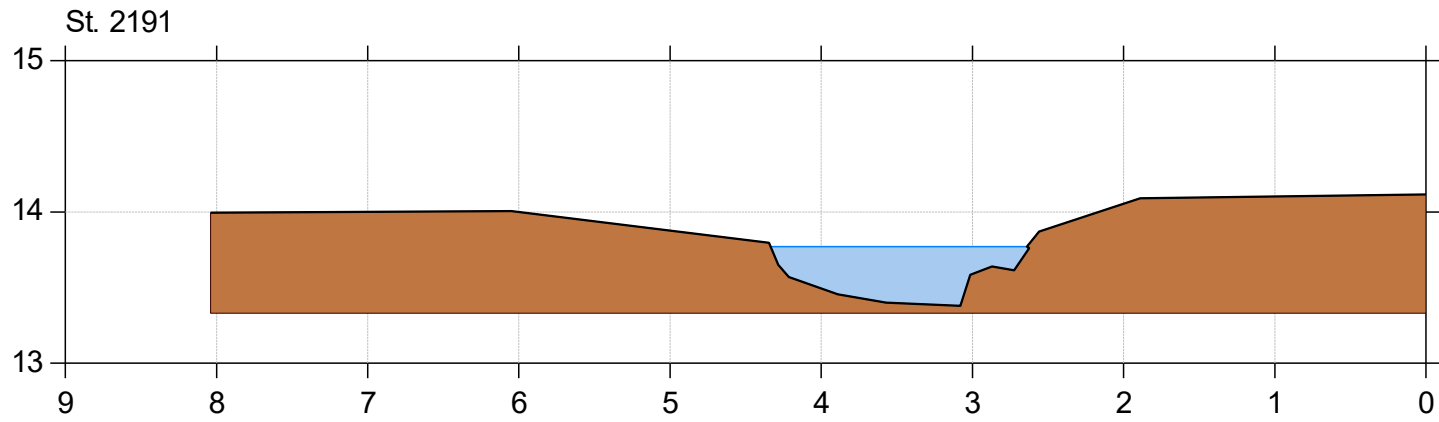
Korreborg Bæk vådområde

Lodret akse : Kote i m DVR90, skala 1:50

Vandret akse : Afstand i m, skala 1:50

Eksisterende forhold ved Korreborg Bæk

 Korreborg Bæk - opmåling 2020/2021/2023 (Bangsgaard og LE34)




Korreborg Bæk

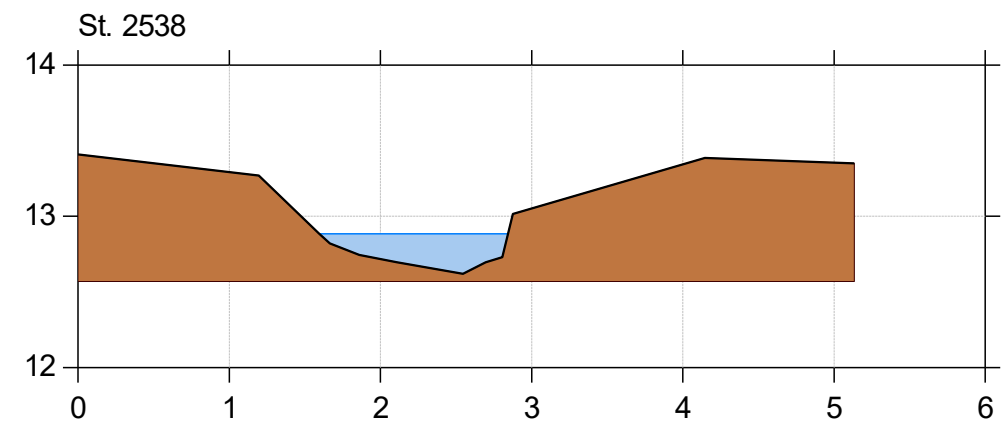
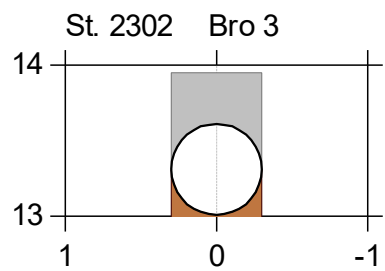
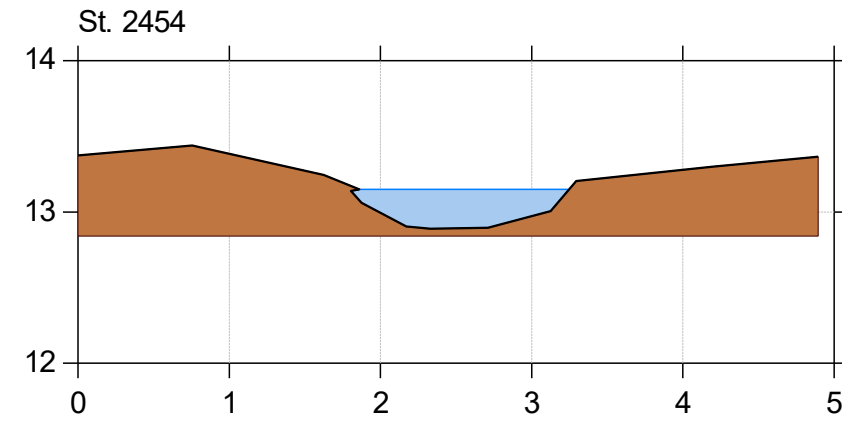
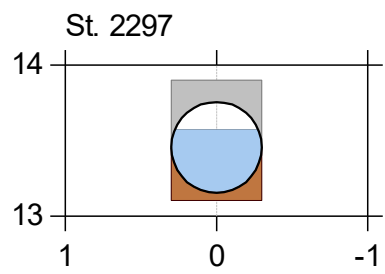
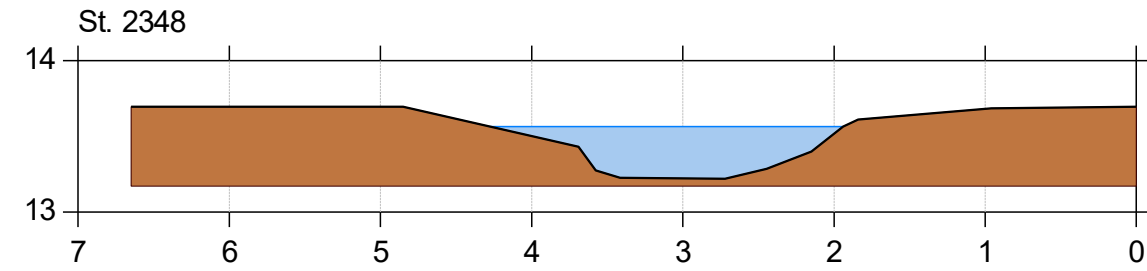
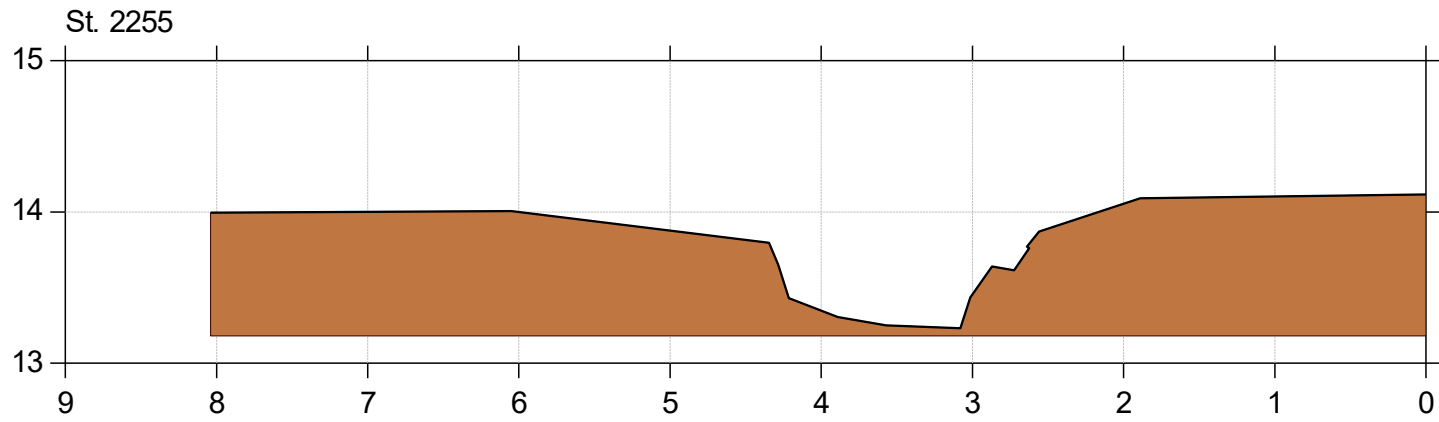
Korreborg Bæk vådområde

Lodret akse : Kote i m DVR90, skala 1:50

Vandret akse : Afstand i m, skala 1:50

Eksisterende forhold ved Korreborg Bæk

 Korreborg Bæk - opmåling 2020/2021/2023 (Bangsgaard og LE34)




Korreborg Bæk

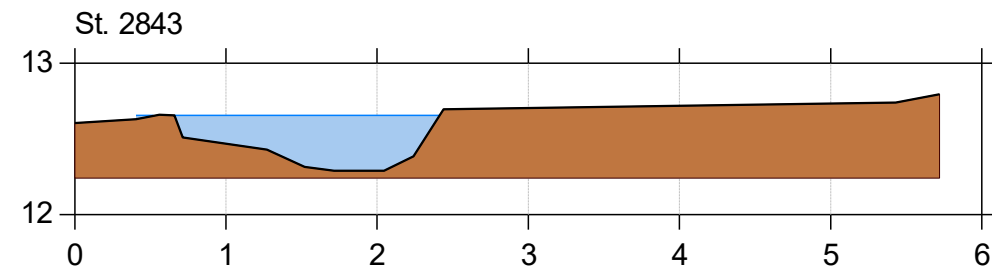
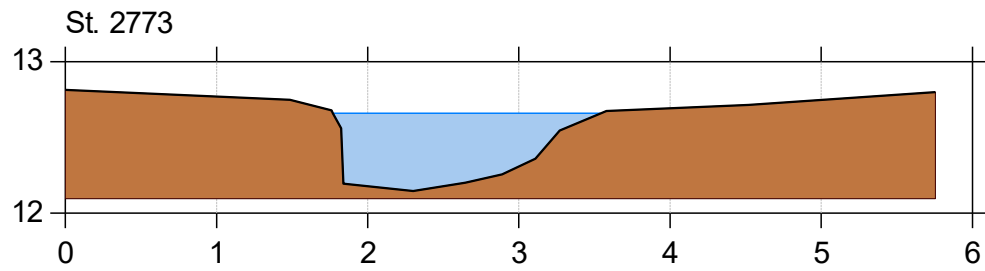
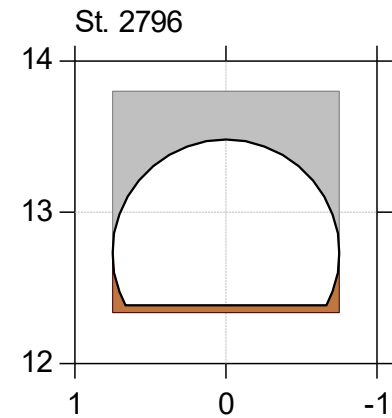
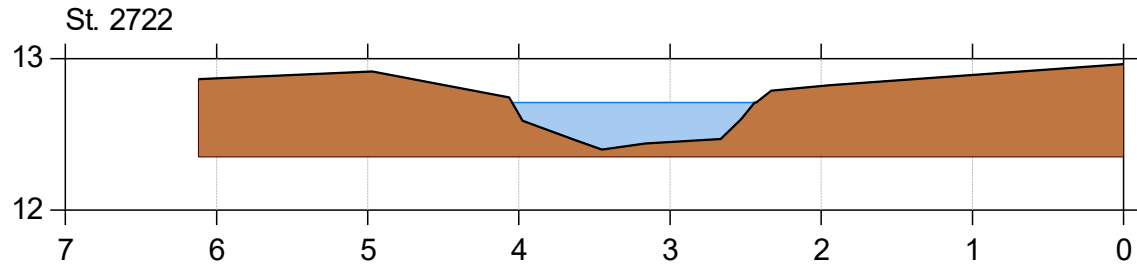
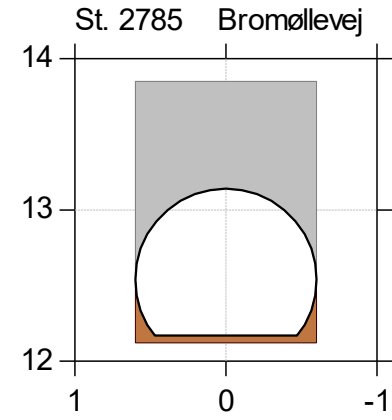
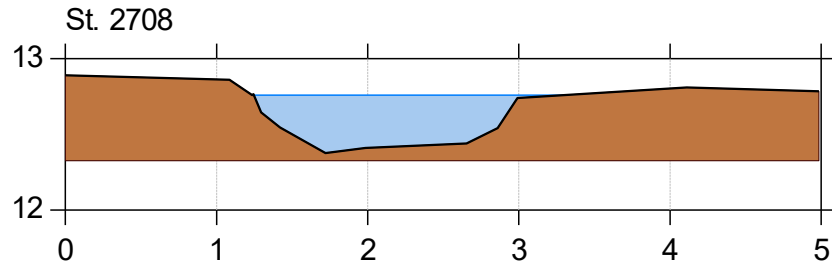
Korreborg Bæk vådområde

Lodret akse : Kote i m DVR90, skala 1:50

Vandret akse : Afstand i m, skala 1:50

Eksisterende forhold ved Korreborg Bæk

 Korreborg Bæk - opmåling 2020/2021/2023 (Bangsgaard og LE34)




Korreborg Bæk

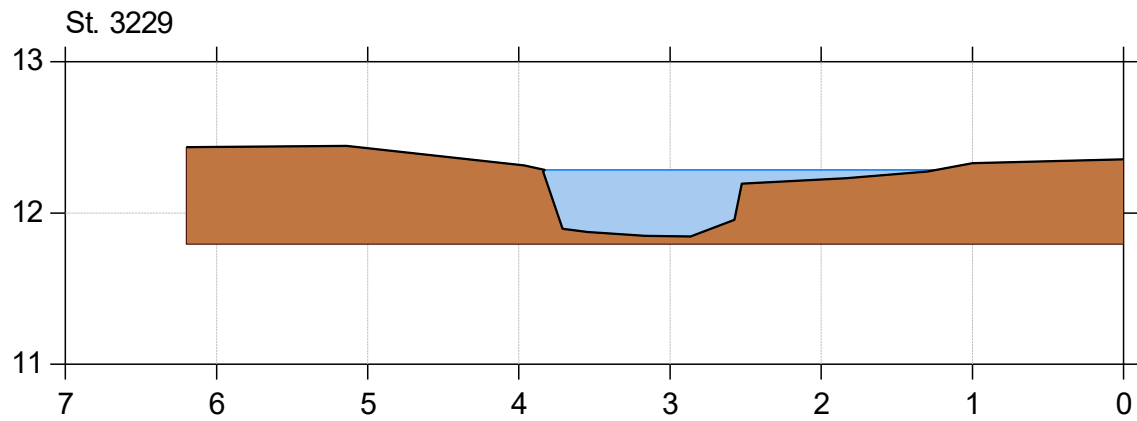
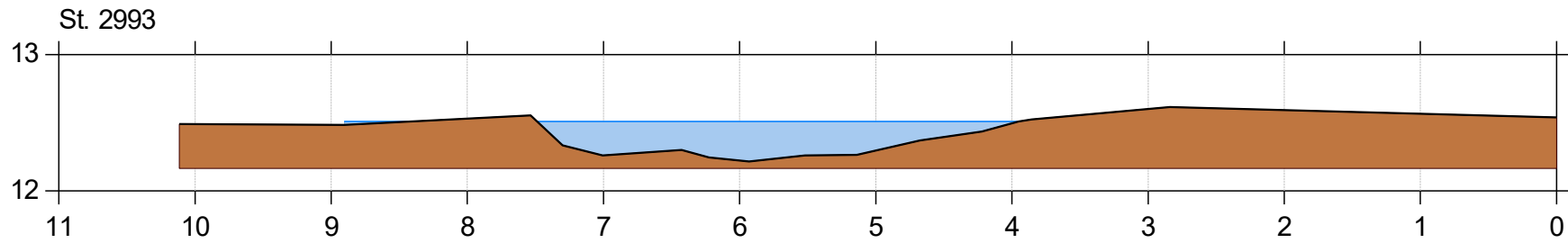
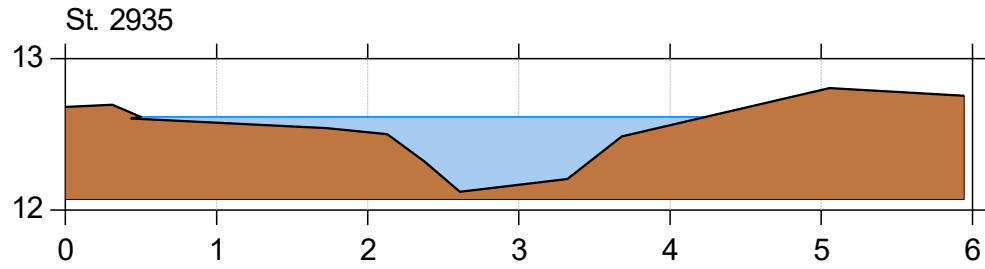
Korreborg Bæk vådområde

Lodret akse : Kote i m DVR90, skala 1:50

Vandret akse : Afstand i m, skala 1:50

Eksisterende forhold ved Korreborg Bæk

 Korreborg Bæk - opmåling 2020/2021/2023 (Bangsgaard og LE34)




Korreborg Bæk

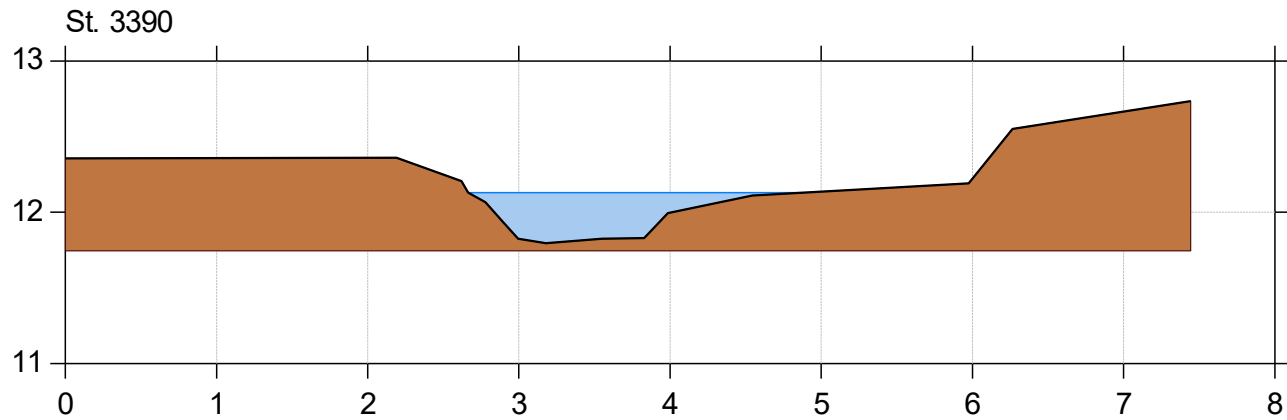
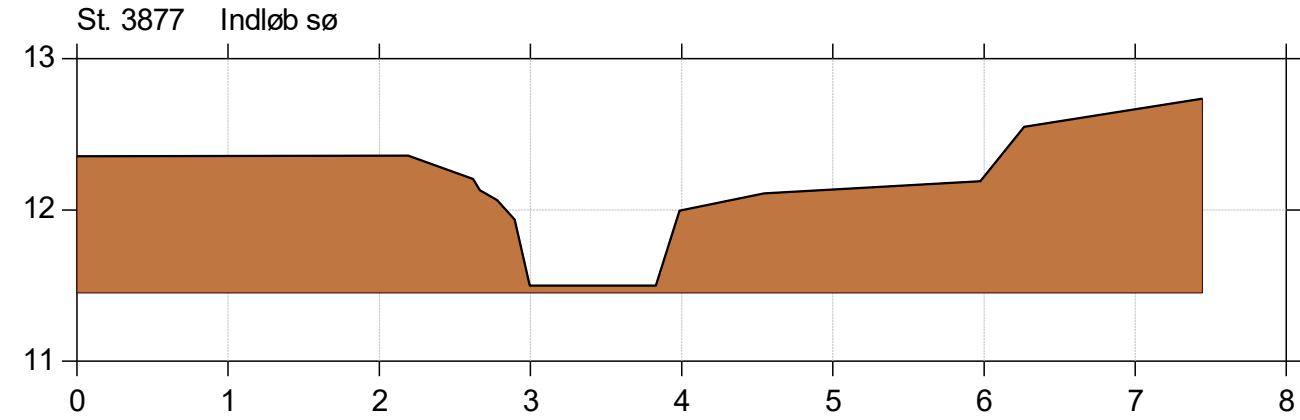
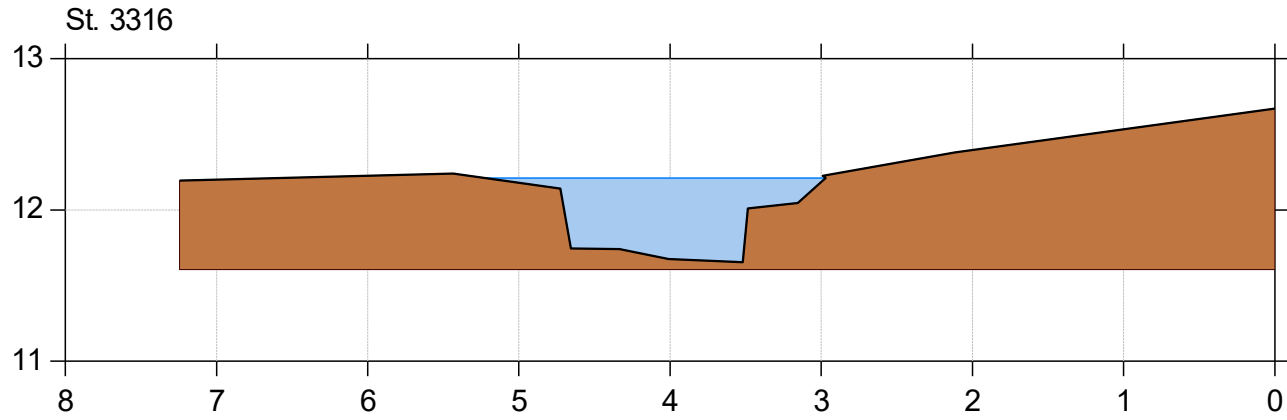
Korreborg Bæk vådområde

Lodret akse : Kote i m DVR90, skala 1:50

Vandret akse : Afstand i m, skala 1:50

Eksisterende forhold ved Korreborg Bæk

 Korreborg Bæk - opmåling 2020/2021/2023 (Bangsgaard og LE34)



Korreborg Bæk

Korreborg Bæk vådområde


Lodret akse : Kote i m DVR90, skala 1:50

Vandret akse : Afstand i m, skala 1:50

Eksisterende forhold ved Korreborg Bæk



Bilag 6.3

 Korreborg Bæk - opmåling 2020/2021/2023 (Bangsgaard og LE34)

